

Climate Risk Reduction, Disaster Preparedness and Flood Resilience in Pakistan

Muhammad Irfan Khan
¹, Faqir Muhammad², Mehnaz Bibi³
Muhammad Tayyab⁴

KJPP

Khan, M. I., Muhammad, F., & Bibi, M., Tayyab, M. (2024). Climate risk reduction, disaster preparedness, and flood resilience in Pakistan. Khyber Journal of Public Policy, 3(2), Summer.

Article Info:

Received: 24/09/2024

Revised: 25/10/2024

Accepted: 01/11/2024


Published: 03/12/2024

Disclaimer:

The opinions expressed in this publication do not implicitly or explicitly reflect the opinions or views of the editors, members, employees, or the organization. The mention of individuals or entities and the materials presented in this publication do not imply any opinion by the editors or employees regarding the legal status of any opinion, area, territory, institution, or individual, nor do they guarantee the accuracy, completeness, or suitability of any content or references.

Copy Right Statement:

© 2022 Khyber Journal of Public Policy

 This work is licensed under a Creative Commons Attribution 4.0 International License, which permits unrestricted use, distribution, and reproduction in any medium, provided the original work is properly cited.

Abstract:

This research paper examines the increasing vulnerability of Pakistan to climate-related disasters, particularly floods, as highlighted by the Global Climate Risk Index 2019. As one of the most susceptible nations to climate change, Pakistan has experienced devastating floods that have resulted in substantial loss of life and property, exacerbating socioeconomic vulnerabilities and jeopardizing national development. The analysis underscores the urgent need for improvements in disaster preparedness, risk assessment, and climate adaptation measures. It emphasizes the necessity for a cohesive legal framework, enhanced collaboration among various governmental levels, and increased budget allocations for disaster management institutions. Furthermore, the paper advocates for investment in modern telecommunication infrastructure and advanced early warning systems to improve disaster response capabilities. By addressing these critical areas, Pakistan can enhance its resilience to climate-induced calamities and safeguard vulnerable populations against future risks.

Key words:

Climate change, Disaster management, Flood resilience, Pakistan, Risk assessment

¹ Pakistan Audit & Accounts Service

² OMS Gilgit Baltistan

³ Provincial Planning Service -KP

⁴ Railways Commercial and Transportation Group (RCTG), Government of Pakistan

Introduction

According to the Global Climate Risk Index 2019, the growing effects of climate change, climate risk reduction, disaster preparedness, and flood resilience are becoming increasingly important issues in Pakistan. Pakistan ranks among the top ten countries and is one of the most vulnerable nations in the world to climate-related calamities (Global Climate Risk Reduction, n.d.).

In recent years, Pakistan has witnessed several extreme floods, resulting in major loss of life and property and causing chaos and destruction in several hotspots. The International Union for Conservation of Nature (2009) highlighted that Pakistan is highly vulnerable to disasters caused by climate change, particularly prone to floods due to unpredictable rains and micro-cloudbursts.

According to the Annual PDMA Report 2022, the most frequent and destructive natural disaster in the nation is flooding, which includes riverine floods, glacial lake outburst floods (GLOF), and urban flooding. Socioeconomic vulnerabilities coupled with climate unpredictability have made Pakistan's infrastructure, environment, and populations extremely susceptible to the negative consequences of natural disasters (Annual PDMA Report KP, 2022).

The Climate Change Preparedness Report 2017 notes that Pakistan has experienced several devastating floods in recent decades that have negatively impacted both rural and urban areas. The disastrous 2010 floods, which affected more than 20 million people and resulted in losses exceeding \$10 billion, highlight the nation's vulnerability. More recently, Pakistan was devastated by the 2022 floods, which forced millions of people to relocate and caused significant property and human loss. In addition to causing daily disruptions for millions, these disasters seriously jeopardize national development by leading to food insecurity, health problems, and unstable economies.

In response, there has been a growing emphasis on climate risk reduction, disaster preparedness, and flood resilience as part of Pakistan's national policies. Climate risk reduction aims to minimize the exposure and vulnerability of communities to climate-related hazards by integrating climate adaptation measures into planning and governance.

Statement of Problem

Natural hazards, particularly climate change-induced floods, have severely impacted the social and economic well-being of Pakistan. Despite the institutional framework, the strategies outlined in the national disaster management policy have not been fully implemented. This study aims to identify the reasons behind the existing gap between theory and practice in climate risk reduction, disaster preparedness, and flood resilience.

Scope

This research aims to provide a critical analysis of the disaster management policies, laws, and practices in relation to climate risk reduction, disaster preparedness, and flood resilience in Pakistan. The study will focus on the legal and institutional framework for disaster management, the enforcement mechanisms for these laws at the federal, provincial, and district levels, and the role of civil society and communities in promoting a disaster management culture.

Research Methodology

The topic at hand is exploratory and requires thorough investigation; therefore, a qualitative method of research is adopted for the study. Data has been obtained directly by interviewing relevant resource persons from academia and institutions. Journals, reports, research papers, and online resources have been consulted, and the required data has been retrieved. Thus, the data reviewed comes from both primary and secondary sources.

Literature Review

Due to geophysical conditions, extreme climate conditions, and high degrees of exposure and vulnerability, Pakistan is a disaster-prone country. Pakistan's exposure to natural hazards and disasters can be ranked as moderate to severe. A range of hydro meteorological, geophysical, and biological hazards—including earthquakes, floods, tsunamis, cyclones, storms, droughts, glacial lake outbursts, landslides, avalanches, pest attacks, and epidemics—pose risks to Pakistani society (Asian Disaster Reduction Report, 2015).

According to the NDMA, the analysis of hazard risks, vulnerabilities, and dynamic pressures highlights a scenario of more people living in and around hazard-prone areas. More people are likely to be living in existing settlements in hazard-prone areas, and new settlements will continue to increase with the expanding population. This trend may worsen over the years, as the population of Pakistan is expected to double in another 25 to 30 years. On the other hand, the frequency, severity, and intensity of certain hazards are on the rise, such as droughts, flooding, soil erosion, and

landslides, resulting from environmental degradation and climate change (NDMA Annual Report, 2022).

An essential component of management is understanding the concepts of emergency planning, community readiness, and their connections to drills, training, and plans. Effective emergency planning is a constant effort. Organizational personnel and equipment, emergency facilities, organizational structure, and hazard vulnerability all have the potential to transform over time. The process of emergency preparedness serves as a tool for recognizing, tracking, and handling these modifications. A component of readiness is preparation (Perry, R. W., & Lindell, M. K., 2003).

Generally, heavy concentrated rainfall during the monsoon season causes floods, which are sometimes intensified by the melting of snow that flows into rivers. Occasionally, destructive floods are also caused by monsoon currents originating in the Bay of Bengal and resultant depressions, which often result in heavy downpours in the Himalayan foothills, additionally affected by weather systems from the Arabian Sea (Seasonal Low) and from the Mediterranean Sea (Ministry of Water & Power, 2010).

Heavy monsoon rains induced massive and unprecedented floods from August to September 2022 across most of Pakistan. The Government of Khyber Pakhtunkhwa's Relief, Rehabilitation, and Settlement Department declared a rain emergency in 17 affected districts of the province. According to official estimates, floods have claimed the lives of 306 individuals, caused the temporary displacement of approximately 674,318 people, and roughly 70,000 people have been rescued. Approximately 121,390 acres of agricultural land have been damaged due to inundation, affecting sugarcane, rice, maize, and vegetable crops, while 6,577 livestock, mainly cattle, have perished. The floods also resulted in severe damage to communication infrastructure, with approximately 1,600 kilometers of roads and 107 bridges damaged. Similarly, the floods have damaged 91,000 houses (both fully and partially) across the province (MSRNA, 2022).

Institutional Framework

Disaster Management System of Pakistan

Pakistan has three administrative levels of governance:

- **National Disaster Management Authority (NDMA)** as the focal point at the federal level.
- **Provincial Disaster Management Authority (PDMA)**, which is the focal point for disaster risk management (DRM) endeavors in respective provinces.
- **District Disaster Management Units (DDMUs)** at the district level.

If a disaster occurs, the DDMUs are the first responders for rescue operations, and if needed, the situation is dealt with by provincial or national management authorities. The Director General of PDMA performs his duties as Secretary at the provincial level. The stakeholders responsible for executing pre-disaster activities and managing post-disaster scenarios include the district administration, with the help of the civil defense department, other member departments, NGOs, and international organizations (IOs).

The enactment of the National Disaster Management Act of 2010 provides for the following institutional arrangements:

- Disaster Management Commission at the national level (NDMC)
- Provincial/Regional levels (PDMC)
- National Disaster Management Authority (NDMA)
- Provincial Disaster Management Authority (PDMC)
- District Disaster Management Units (DDMUs)
- National Emergency Operation Centers (NEOC)
- Provincial Emergency Operation Centers (PEOC)
- Disaster Management Force 1122-KP
- National Disaster Response Force (NDRF)
- Pakistan Meteorological Department
- Civil Defense

National Disaster Management Authority (NDMA)

The National Disaster Management Authority (NDMA) was formed in 2007. It is the executive arm and secretariat of the National Disaster Management Commission (NDMC) and is responsible for managing the complete spectrum of disasters in Pakistan. NDMA maps all hazards in the country, organizes training and awareness-raising activities, and acts as the Government of Pakistan's focal point for dealing with the national and international community. The National Disaster Risk Management Framework (NDRMF) was prepared by the NDMA in March 2007. The NDRMF serves as an overall guideline for disaster risk management at the national, provincial, and district levels. In March 2010, the NDMA formulated the National Disaster Response Plan (NDRP), which presents emergency response activities for all stakeholders, including Standard Operating Procedures (SOPs) for emergency response. NDMA is responsible for performing the following functions:

- Mapping all hazards in the country and conducting risk analyses on a regular basis.
- Developing guidelines and standards for national and provincial stakeholders regarding their roles in disaster risk management.
- Providing technical assistance to federal ministries, departments, and provincial disaster management authorities for disaster risk management initiatives.
- Organizing training and awareness-raising activities for the capacity development of stakeholders, particularly in hazard-prone areas.

- Coordinating the emergency response of the federal government in the event of a national-level disaster through the National Emergency Operations Centre (NEOC).
- Establishing a National Disaster Management Fund.
- Coordinating, formulating, and developing guidelines and standards for provincial/regional and local stakeholders regarding their roles in disaster risk management.
- Ensuring the preparation of disaster risk management plans by all districts.

Promoting education, awareness, and training on disaster risk reduction and response. (NDMA Act, 2010)

SUPARCO

- Provides space-based information and services to support disaster management in the country (SUPARCO website, n.d.).

Pakistan Meteorological Department (PMD)

- National Weather Forecasting Centre, Islamabad (NWFC)
- Marine Meteorology & Tropical Cyclone Early Warning Centre, Karachi (TCWC)
- National Drought Monitoring Centre, Islamabad (NDMC)
- National Seismic Monitoring and Tsunami Early Warning Centre, Karachi (NTWC)
- Flood Forecasting Division, Lahore (FFD) (PMD website, n.d.).

Federal Flood Commission (FFC)

- Prepare flood protection plans for the country.
- Review and approve flood protection schemes prepared by provincial governments and concerned federal agencies.
- Implement measures to improve the flood forecasting and warning system.
- Prepare a research program for flood control and protection.
- Standardize designs and specifications for flood protection works.
- Evaluate and monitor the progress of the National Flood Protection Plan implementation (Ministry of Water Resources website, n.d.).

Provincial Disaster Management Authority (PDMA)

- Formulate the provincial disaster management policy, obtaining the approval of the Provincial Commission.
- Coordinate and monitor the implementation of the National Policy, National Plan, and Provincial Plan.

- Examine the vulnerability of different parts of the province to various disasters and specify prevention or mitigation measures.
- Lay down guidelines to be followed for the preparation of disaster management plans by the Provincial Departments and District Authorities.
- Evaluate preparedness at all governmental and non-governmental levels to respond to disasters and enhance preparedness, coordinating response in the event of a disaster.
- Give directions to any provincial department or authority regarding actions to be taken in response to a disaster.
- Promote general education, awareness, and community training in this regard.
- Provide necessary technical assistance or advice to district authorities and local authorities for carrying out their functions effectively (PDMA Act, 2012).
- Advise the provincial government regarding all financial matters related to disaster management.
- Examine construction in the area and, if it is of the opinion that the standards laid down have not been followed, it may direct compliance with those standards.
- Ensure that communication systems are in order and that disaster management drills are carried out regularly.
- Perform such other functions as may be assigned to it by the national authority.

District Disaster Management Unit (DDMU)

- Prepare a disaster management plan, including a district response plan for the district.
- Coordinate and monitor the implementation of the national policy, provincial policy, national plan, provincial plan, and district plan.
- Ensure that areas in the district vulnerable to disasters are identified and that measures for the prevention of disasters and the mitigation of their effects are undertaken by the government departments at the district level as well as by the local authorities.
- Ensure that the guidelines for prevention, mitigation, preparedness, and response measures, as laid down by the national authority and the provincial authority, are followed by all departments of the government at the district level and by the local authorities in the district.
- Give directions to different authorities at the district level and local authorities to take such other measures for the prevention or mitigation of disasters as may be necessary.
- Lay down guidelines for the preparation of disaster management plans by the government departments at the district level and local authorities in the district.

- Monitor the implementation of disaster management plans prepared by the government departments at the district level.
- Lay down guidelines to be followed by the government departments at the district level.
- Organize and coordinate specialized training programs for different levels of officers, employees, and voluntary rescue workers in the district.
- Facilitate community training and awareness programs for the prevention of disasters or mitigation, with the support of local authorities, governmental organizations, and non-governmental organizations.
- Set up, maintain, review, and upgrade the mechanism for early warnings and dissemination of proper information to the public.
- Prepare, review, and update the district-level response plan and guidelines.
- Coordinate with and give guidelines to local authorities in the district to ensure that pre-disaster and post-disaster management activities in the district are carried out promptly and effectively.
- Review development plans prepared by the government departments at the district level, statutory authorities, or local authorities to make necessary provisions therein for the prevention of disasters or mitigation.
- Identify buildings and places that could, in the event of a disaster situation, be used as relief centers or camps, and make arrangements for water supply and sanitation in such buildings or places.
- Establish stockpiles of relief and rescue materials or ensure preparedness to make such materials available on short notice.
- Provide information to the provincial authority relating to different aspects of disaster management.
- Encourage the involvement of non-governmental organizations and voluntary social-welfare institutions working at the grassroots level in the district for disaster management.
- Ensure communication systems are in order and that disaster management drills are carried out periodically.
- Perform such other functions as the provincial government or provincial authority may assign to it or as it deems necessary for disaster management in the district (PDMA Act, 2012).

The Irrigation Department of Khyber Pakhtunkhwa

The Irrigation Department is pivotal in flood control and enhancing flood resilience by managing water resources and infrastructure. Its key roles include:

1. **Flood Protection Infrastructure:** The department constructs and maintains embankments, spurs, dikes, and levees to control flooding and safeguard vulnerable areas, while employing river training works to manage water flow and reduce erosion.
2. **Water Drainage Systems:** It manages drainage networks to prevent waterlogging and mitigate urban flooding, particularly during monsoon seasons.
3. **Flood Forecasting and Early Warning:** In collaboration with the Pakistan Meteorological Department (PMD), it forecasts floods and disseminates early warnings to at-risk communities for timely evacuation and preparedness.
4. **Water Resource Management:** The department manages watercourses for floodwater storage and implements canal systems to divert excess water, minimizing damage to critical areas.
5. **Resilience Building and Disaster Preparedness:** It integrates climate resilience into infrastructure planning and conducts community training on flood preparedness and recovery.
6. **Coordination with Authorities:** It works with the Provincial Disaster Management Authority (PDMA) to align flood control efforts with provincial disaster management plans.
7. **Post-Flood Recovery:** After floods, the department assesses damage to infrastructure and facilitates repairs to restore flood control systems.
8. This comprehensive approach enhances KP's capacity to manage and mitigate the impacts of floods (Water Act KP, 2020).

Environmental Protection Agency Khyber Pakhtunkhwa

1. **Policy Formulation:** The EPA helps develop policies that integrate environmental considerations into flood management strategies, promoting sustainable land use and watershed management.
2. **Environmental Impact Assessments (EIAs):** The agency conducts EIAs for development projects, ensuring that flood risks and environmental impacts are taken into account before approvals are granted.
3. **Monitoring and Data Collection:** The EPA monitors environmental indicators and collects data related to flooding, which aids in understanding trends and improving response strategies.
4. **Public Awareness and Education:** The agency engages in community outreach programs to raise awareness about flood risks

and promote preparedness and resilience measures among local populations (Environmental Protection Act KP, 2014).

5. **Collaboration and Coordination:** The EPA works alongside other government agencies, NGOs, and community groups to create integrated flood management plans that consider ecological health and community needs.
6. **Research and Capacity Building:** It supports research initiatives aimed at improving flood forecasting and resilience practices and builds capacity within local communities for better flood risk management.
7. **Restoration and Rehabilitation:** Post-flood, the EPA may be involved in efforts to restore ecosystems and rehabilitate affected areas, ensuring that recovery efforts consider environmental sustainability.

Forest Department Khyber Pakhtunkhwa

1. **Tree Planting Initiatives:** Implementing afforestation and reforestation projects to enhance forest cover, which helps in reducing soil erosion and increasing water retention.
2. **Community Engagement:** Collaborating with local communities to promote tree planting and sustainable land management practices.
3. **Biodiversity Conservation:** Protecting and managing forest ecosystems to maintain biodiversity, which is vital for ecosystem resilience against climate change.
4. **Planning, Monitoring & Evaluation:** Gathering data on forest health and changes in land use to inform policy and response strategies.
5. **Emergency Response Planning:** Preparing response plans that integrate forest management practices to mitigate the impact of disasters.
6. **Capacity Building:** Conducting training programs for communities on disaster preparedness and sustainable land management.
7. **Interdepartmental Collaboration:** Working with other government departments and agencies to develop comprehensive disaster management plans (Forest Ordinance KP, 2002).

Institutional Analysis

From August to September 2022, heavy monsoon rains led to unprecedented floods across much of Pakistan. The Khyber Pakhtunkhwa government declared a rain emergency in 17 affected districts. Official estimates report that the floods resulted in 306 fatalities, displacing around 674,318 people, with about 70,000 rescued. Approximately 121,390 acres of agricultural land, including crops like sugarcane, rice, and maize, were damaged, and 6,577 livestock, primarily cattle, were lost.

Despite the plethora of institutions working for climate risk reduction,

disaster preparedness, and flood resilience in KP, a huge loss was sustained, as mentioned above. The following are the weaknesses of the institutions employed for disaster management:

- **NDMA:** Limited local adaptation of national policies and insufficient real-time data-sharing mechanisms with provincial and district authorities.
- **PDMA:** Resource constraints limit the effective implementation of programs. There is weak collaboration with local communities for preparedness initiatives.
- **DDMA:** Limited capacity and resources across different districts, coupled with a lack of tailored disaster response plans that consider local vulnerabilities.

Legal Framework

- National Disaster Management Ordinance 2007
- National Disaster Management Act 2010
- Provincial Disaster Management Act 2012

Legal Analysis

The 18th constitutional amendment to the 1973 Constitution of Pakistan created confusion in the entire legal structure, as many subjects that were in the federal legislative list were devolved to the provinces. Now, the NDMA has no administrative control over the PDMA, which limits disaster management to collaboration and sharing of information only.

Second, many provisions outlined in the PDMA Act exceed the scope of the PDMA, such as making the construction of buildings and houses disaster- and climate-resilient, which makes the implementation of these provisions very difficult.

Comparative Analysis with India and Bangladesh

| Area | Pakistan | India | Bangladesh |
|--------------------------------|----------------------------------------------------|--------------------------------------|----------------------------------------------------------|
| Institutional Framework | NDMA | NDMA | Disaster Management and Relief Ministry |
| Policy Framework | National Disaster Management Act, 2010 | Disaster Management Act, 2005 | Disaster Management Act, 2012 |
| Risk Assessment | Limitation in Date collection and Analysis | Regular Risk Assessment | Community based risk assessment |
| Response Mechanism | Slow due to infrastructure and bureaucratic delays | Well defined but slow in rural areas | Highly efficient and speedy due to community involvement |
| Community Involvement | Low | Moderate | Strong |

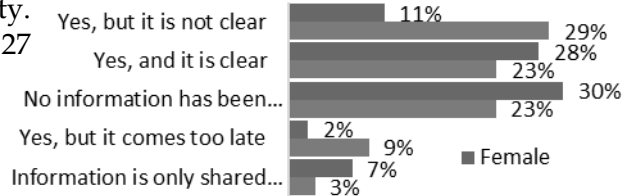
KP Floods of 2022: A Case Study

Heavy monsoon rains induced massive and unprecedented floods from August to September 2022 across most of Pakistan. The Government of Khyber Pakhtunkhwa’s Relief, Rehabilitation, and Settlement Department declared a rain emergency in 17 affected districts of the province. According to official estimates, the floods claimed the lives of 306 individuals and caused the temporary displacement of approximately 674,318 people, while roughly 70,000 people were rescued. Approximately 121,390 acres of agricultural land were damaged due to inundation, affecting sugarcane, rice, maize, and vegetable crops, while 6,577 livestock, mainly cattle, perished. The floods also resulted in severe damage to communication infrastructure, with approximately 1,600 kilometers of roads and 107 bridges also being damaged. Similarly, the floods damaged either 91,000 houses (fully and partially) across the province.

Community Engagement

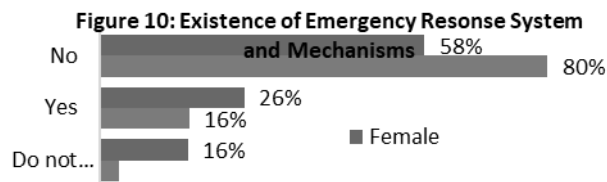
Sufficient and timely information sharing with communities about the provision of humanitarian assistance, including procedures, is vital to ensuring the inclusion of all segments of society. According to the MSRNA findings, 27 percent of key informants (KIs) reported that their communities had received information regarding humanitarian aid after the floods. The remainder received some information, but only 25 percent considered the information provided to be clear and, therefore, helpful to the community.

Figure 8: Has community received information about humanitarian assistance



Similarly, 20 percent reported that the information was 'not clear,' while 7 percent of KIs highlighted that the information came very late, and 6 percent believed that it was provided to a small number of community members. Comparing the responses of male and female KIs, female respondents had a relatively clearer understanding of the information provided. Communities generally preferred to receive information through traditional sources. When asked about the preferred mode of communication, 54 percent of male KIs and 39 percent of female KIs mentioned that community members generally prefer to receive information through community leaders, followed by social media (51 percent and 40 percent, respectively).

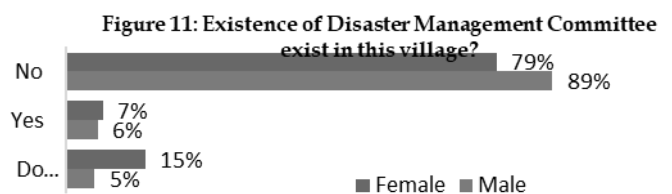
Overall, 21 percent of KIs assumed that community members were well aware of the Complaint and Feedback Mechanisms (CFM) in place regarding the provided humanitarian assistance. Awareness of CFM stood at 19 percent across flood-affected areas of the province. Regarding the question related to the existence of



emergency response systems and mechanisms (community emergency response teams, search and rescue teams, etc.) at the local level for saving lives and livelihoods from various hazards, over 80.4 percent of the responses from male responders and 58 percent of female respondents confirmed that no such systems exist in their villages, which were selected at random from the 10 highly affected priority districts of Khyber Pakhtunkhwa. Over 64.8 percent of male and female KIs in focus group discussions confirmed that emergency response systems/mechanisms are not established in their villages.

Khyber Pakhtunkhwa is prone to climate-induced and other natural disasters. The integration of Disaster Risk Reduction (DRR) and Emergency Preparedness into all sectors under the preparedness, response, recovery, and development phases is, therefore, critical and can contribute to saving the lives and livelihoods of vulnerable communities in hazard-prone districts across Pakistan, resulting in building the resilience of vulnerable communities to disasters.

The MSRNA questionnaire, therefore, included DRR-related questions for communities in 10 priority hazard-prone districts among the 17 districts of KP. Similarly, regarding the existence of Village Disaster Management



Committees (VDMCs) in villages, 88.9 percent of male respondents and 78.7 percent of female respondents confirmed that no such committees exist in their villages.

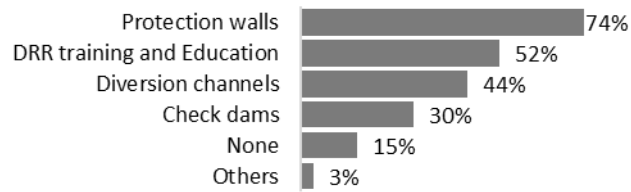
Concerning the status of training, equipping, and institutionalization of these Village Disaster Management Committees (VDMCs) in villages, over 96.1 percent of responses from male respondents and 95.8 percent of female respondents reported 'Not Applicable,' since this question was contingent upon the previous question—no existence of committees, therefore, made the question irrelevant.

DRR Related Priority Needs

On priority needs for saving lives and properties from natural disaster, overall, 74.1 percent of the

responses from male respondents indicated construction of protection walls as their first priority need and

Figure 12: DRR Related Priority Needs



52.1 percent identified DRR training and education as a priority need.

Among female KIs, more than 52.0 percent identified protection walls as a priority need and over 43.8 percent highlighted DRR training and education as a priority need.

Affected Population in 2022 Floods KP

Estimated Number of Affected Population

| Ranking | District | Estimated Number of Households in the affected areas | % Affected | Estimated Population Affected |
|---------|--------------------|------------------------------------------------------|------------|-------------------------------|
| 1 | D. I. Khan | 147,853 | 66% | 772509 |
| 2 | Dir Upper | 122,750 | 59% | 575286 |
| 3 | Swat | 74,877 | 65% | 384220 |
| 4 | Nowshera | 73,677 | 52% | 304197 |
| 5 | Tank | 77,220 | 48% | 294416 |
| 6 | Dir Lower | 68,050 | 53% | 282506 |
| 7 | Charsadda | 39,155 | 80% | 246791 |
| 8 | Kohistan Lower | 44,468 | 56% | 198323 |
| 9 | Kohistan Upper | 29,489 | 62% | 144374 |
| 10 | Chitral Upper | 14,507 | 89% | 101426 |
| | Grand Total | 692,042 | 63% | 3,304,048 |

MSRNA REPORT KP

Demographics of Flood Hit Villages of 2022 KP

| S.No. | Villages affected/Covered | |
|-------|---------------------------|-----------------------------|
| | District | Number of Villages affected |
| 1 | Charsadda | 38 |
| 2 | Chitral Upper | 20 |
| 3 | D. I. Khan | 152/200 |
| 4 | Kohistan Lower | 55 |
| 5 | Kohistan Upper | 37 |
| 6 | Dir Lower | 59 |
| 7 | Nowshera | 38 |
| 8 | Swat | 61 |
| 9 | Tank | 39 |

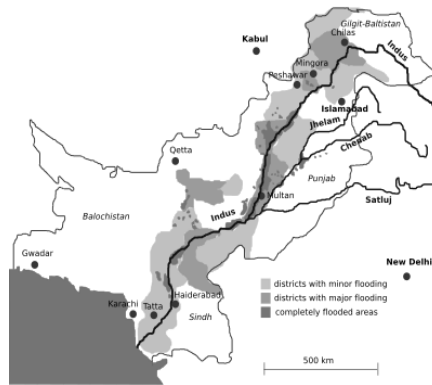
Faultline of the 2010 Flood Nowshera

The 2010 monsoon flood disaster in Pakistan was massive and unprecedented, killing more than 1,700 people, affecting over 20 percent of the land area, and impacting more than 20 million individuals. It caused losses amounting to billions of dollars due to damages to infrastructure, housing, agriculture, livestock, and other family assets. Essential infrastructure, including roads, bridges, and markets, has been severely damaged, and many remain impassable. According to one of the United Nations surveys, approximately 10.1 million people were in need of shelter and humanitarian assistance. The number of people requiring food assistance to support recovery and rehabilitation is estimated at approximately 3.6 million. More than 1.1 million houses were completely destroyed or rendered uninhabitable, and over 2 million hectares of standing crops were damaged or lost.

Table 1: Flood Damages and Reconstruction Cost

| (Rs. in Billion) | | |
|-------------------------|------------|---------------------|
| Province/ Area | Damages | Reconstruction Cost |
| AJK | 7 | 13 |
| Balochistan | 53 | 27 |
| FATA | 6 | 8 |
| Federal | 93 | 96 |
| Gilgit Bultistan | 4 | 7 |
| Khyber | 100 | 106 |
| Pakhtunkhwa | | |
| Punjab | 219 | 93 |
| Sindh | 373 | 228 |
| Total | 855 | 578 |

Source: National Flood Reconstruction Plan 2010



Source Report on 2010 floods Finance Division Website

Nowshera 2010 floods wrecked a havoc upon on the small town of PIR SABAQ because there was no Siphon Gate installed where the KHUWAR (nullah) opens in the River Kabul thus the torrential surge was let loose on the town because on the part of negligence of authorities.



Source Google Earth

PESTLE Analysis of Institutions

Political:

- Lack of political will regarding disaster management.
- Decentralized governance impacts the efficiency of disaster preparedness efforts.
- Ongoing political issues affect efficiency.

Economic:

- Insufficient allocation of resources.
- Floods impact economic conditions.
- Increases infrastructure vulnerability.

Social:

- Poor engagement of communities at the local level in terms of awareness and training.
- Increases the vulnerability of marginalized communities.
- Increases the tendency toward urbanization.

Technological:

- Lack of modern telecommunication systems and automatic weather radar systems for early warning.
- Conventional flood-resistant infrastructure and drainage systems.
- Performance audit of existing early warning systems.

Legal:

- Parallel and overlapping legal frameworks with unrealistic provisions.
- Lack of accountability of institutions in disaster preparedness and response.
- Limited scope of existing laws.

Environmental:

- Increased frequency and intensity of flooding events.
- Insufficient investment in biodiversity and ecosystems.
- Lack of adequate climate-resilient infrastructure.

GAP Analysis

| Field | Current State | Desired State | GAP |
|------------------------------------------|---------------------------------------------------|--------------------------------------------------------------|------------------------------------------------------------------------|
| Institutional Framework | Weak intuitional framework and lack of resources | Strong institutions and coordination | Lack of adequate resources |
| Legal Framework | Fragmented and unrealistic legal regime | Well defined and realistic | Lack of effective central control and realistic provisions |
| Funding | Insufficient funding | Sufficient funding allocation | Lack of adequate allocation of financial resources |
| Community engagement | Less involvement of community | Effective involvement of community | Lack of community involvement programs at large |
| Infrastructure | Poor and insufficient infrastructure | Improved and sufficient infrastructure | Lack of political will and financial resources |
| Annual Plans as per NDMA/PDMA Act | No annual plans instead partial contingency plans | Preparation and updation of annual disaster management plans | Ineffective administration |
| Demarcation of Flood Zones | Nil | Complete mapping of flood zones | Lack of political, administrative will and lack of financial resources |

Issues and Challenges

1. **Fragmented Legal Framework:** Overlapping laws create confusion, hindering effective disaster management.
2. **Decentralized Governance:** The 18th Amendment's devolution of powers has led to inconsistent practices across provinces.
3. **Lack of NDMA Control:** The National Disaster Management Authority (NDMA) has no administrative control over Provincial Disaster Management Authorities (PDMAs).
4. **Resource Constraints:** Insufficient funding severely limits the capacity of disaster management institutions.
5. **Unrealistic PDMA Provisions:** Some provisions of the PDMA Act exceed their intended scope, complicating enforcement.
6. **Weak Institutional Coordination:** Poor synergy among federal, provincial, and local authorities impairs disaster response.
7. **Absence of Annual Plans:** The lack of comprehensive annual disaster management plans leads to inadequate preparedness.
8. **Limited Risk Assessment:** Poor data collection and analysis hinder effective risk assessments.
9. **Inadequate Funding:** Insufficient budget allocations hamper operational effectiveness in disaster management.
10. **Community Engagement Deficit:** Low community involvement reduces the effectiveness of disaster response efforts.
11. **Marginalized Group Vulnerability:** Increased vulnerability among marginalized communities due to a lack of awareness and resources.
12. **Urbanization Pressure:** Rapid urbanization exacerbates infrastructure vulnerabilities and disaster risks.
13. **Outdated Technology:** Insufficient modern telecommunication and early warning systems impede timely disaster response.
14. **Ineffective Early Warning Systems:** Poor audits of existing systems lead to missed warnings and inadequate preparedness.
15. **Frequent Flooding:** Increased flood intensity due to climate change challenges current disaster management strategies.
16. **Inadequate Flood Zone Mapping:** The lack of complete flood zone demarcation complicates planning and response.
17. **Poor Infrastructure:** Insufficient infrastructure hampers effective disaster response and recovery.
18. **Political Will Deficiency:** Political instability and a lack of commitment hinder disaster management initiatives.
19. **Bureaucratic Delays:** Slow bureaucratic processes delay emergency responses and recovery efforts.
20. **Lack of Accountability:** Insufficient accountability mechanisms for disaster management institutions lead to ineffective governance.

21. **Absence of Automatic Weather Radars:** Only one Automatic Radar Station is functioning in Mardan; the other two analogue radars in D.I. Khan and Chirat are dysfunctional.
22. **Limited Contact with DDMUs:** International organizations are in greater contact with NDMA rather than DDMUs.

Conclusion

In view of the study, it has been noted that the preparedness, mitigation, and prevention phases regarding the effects of climate change at PDMA-KPK need improvement. There is a continuous need for enhancements in the areas of risk assessment, prevention, hazard mapping, assessing vulnerability, contingency planning, warehousing, early warning, and evacuation planning for vulnerable populations. There is a dire need to invest resources in afforestation and disaster risk reduction (DRR) to address the effects of climate change.

Recommendations

Review and streamline existing laws related to disaster management to eliminate overlaps and ambiguities, ensuring a cohesive legal framework that facilitates effective disaster response.

- Establish formal mechanisms for collaboration among federal, provincial, and local authorities, including regular joint training exercises and communication protocols to improve synergy and response efficiency.
- Advocate for increased budget allocations and resource mobilization for disaster management institutions at all levels, ensuring they have the necessary funding to operate effectively and sustainably.
- Mandate the creation of detailed annual disaster management plans for each province and district, incorporating risk assessments, resource allocation, and community engagement strategies to improve preparedness.
- Invest in modern telecommunication infrastructure and advanced early warning systems, ensuring timely dissemination of alerts and improving overall disaster preparedness and response capabilities.
- Foster community involvement in disaster management through awareness programs and training while specifically addressing the needs of marginalized groups to enhance resilience and participation in preparedness efforts.
- Concrete steps must be taken for the implementation of the National Climate Change Policy devised by the Ministry of Climate Change for climate risk reduction.
- The weather radars installed at D.I. Khan and Chirat are analogue and have now become dysfunctional. Automatic weather radars, in line with international best practices, should be procured and installed.
- Budget allocations must be made according to the anticipated needs of

- the concerned departments, keeping in view the nature of hazards.
- There is a need for greater coordination of international organizations with lower tiers of disaster management organizations.

Logframe Matrix (1/2)

| Assumptions / Risks | Resources / Inputs | Activities | Outputs | Outcomes | Impact |
|---------------------------------------------------|--------------------------|-----------------------------------------------------|-----------------------|----------------------------------|-----------------------------------|
| Lack of Political Will | Government collaboration | Implement National Climate change policy | Policy actions taken | Improved climate risk management | Long term climate resilience |
| Non alignment of budget with hazards | Financial Analysis | Align budget with departmental needs | Needs-based budgeting | Adequate resource allocation | Effective disaster response |
| Lack of coordination among departments and donors | Communication channels | Establish collaboration mechanism among authorities | Enhanced partnership | Broaden support network | Comprehensive disaster strategies |

Logframe Matrix (2/2)

| Assumptions / Risks | Resources / Inputs | Activities | Outputs | Outcomes | Impact |
|------------------------------|---------------------------------|---------------------------------------------------------|-----------------------------------|-----------------------------------|------------------------------|
| Inadequate procurement | Investment in procurement | Procure and install modern weather radars | New weather installed | Improved forecasting capabilities | Better disaster preparedness |
| Lack of community engagement | Local NGOs and community groups | Foster community involvement through trainings/programs | Increased community participation | Enhanced community resilience | Stronger community ties |
| Overlapping legal framework | Review of existing law | Streamline disaster management laws | Revised legal framework | Improved legal clarity | Enhanced disaster resilience |

References

1. Provincial Disaster Management Authority. (2022). *Annual report*. Annual Report PDMA KP, 82.
2. Asian Disaster Reduction Center. (2015). *Country report*.
3. Climate Change Preparedness. (2017). *Audit report*.
4. Khyber Pakhtunkhwa Environmental Protection Act. (2014).
5. Environmental Protection Act. (2014).
6. Khyber Pakhtunkhwa Forest Ordinance. (2002).
7. Global Climate Risk Reduction. (n.d.). Retrieved from <https://www.GCRR.org>
8. Germanwatch. (2019). *Global climate risk index 2019: Who suffers most from extreme weather events?* Climate Report.
9. IUCN. (2009). *Climatic change disaster management in Pakistan*.
10. Ministry of Water Resources. (n.d.). Retrieved from <https://ffc.gov.pk/>
11. Ministry of Water and Power. (2010). *Annual flood report*.
12. Multi-Sectoral Needs Assessment. (2022). *Monsoon floods report*.
13. National Disaster Management Authority. (2010). *NDMA Act*.
14. National Disaster Management Authority. (2022). *Annual report*.
15. Provincial Disaster Management Authority. (2012). *PDMA Act*.
16. Pakistan Meteorological Department. (n.d.). Retrieved from <https://www.pmd.gov.pk/en/about.php>
17. Perry, R. W., & Lindell, M. K. (2003). *Preparedness for emergency response*.
18. Space & Upper Atmosphere Research Commission. (n.d.). Retrieved from <https://suparco.gov.pk/>
19. Khyber Pakhtunkhwa Water Act. (2020).